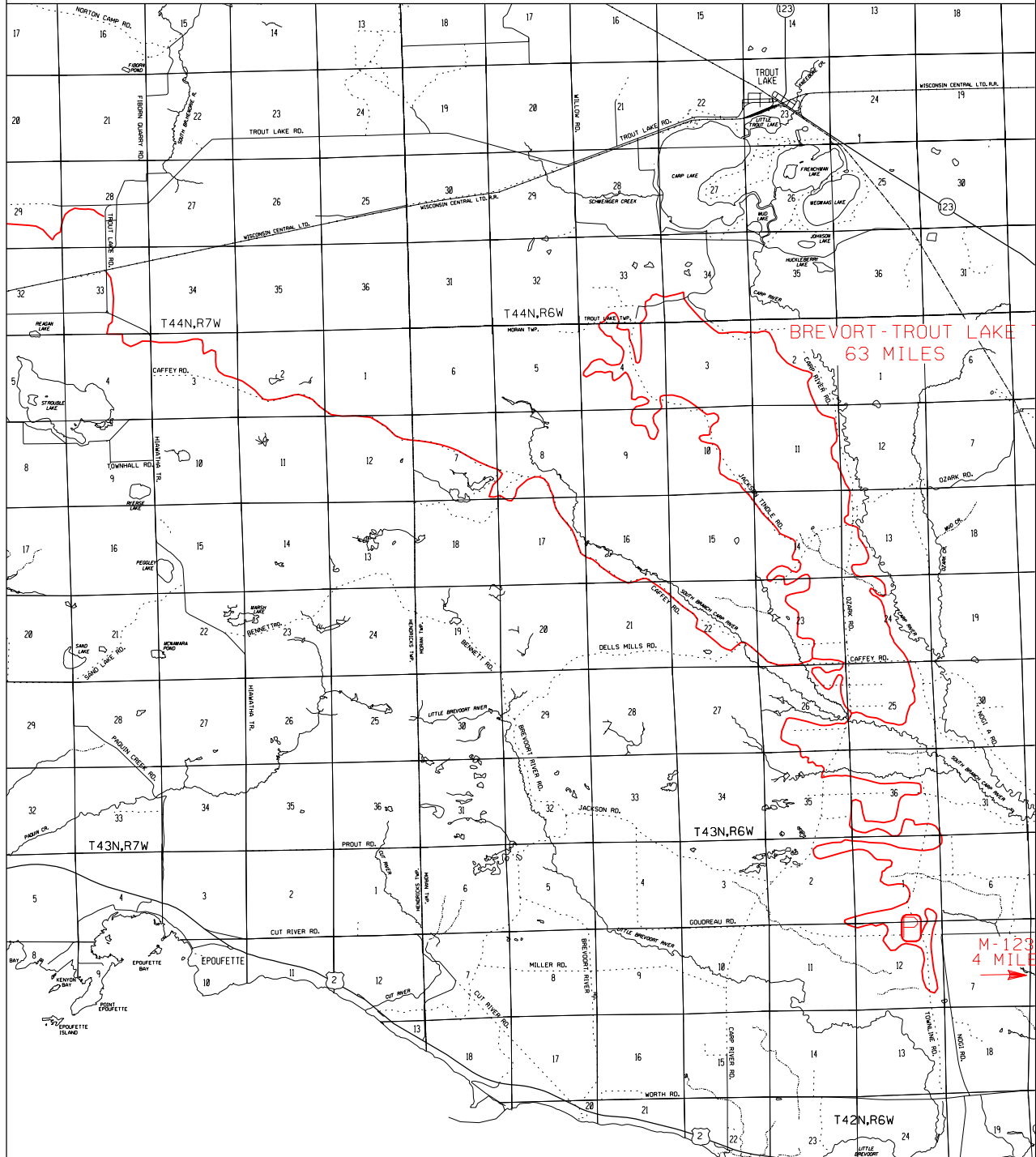


BREVORT - TROUT LAKE MOTORCYCLE TRAIL

CHIPPEWA AND MACKINAC COUNTIES

FOREST MANAGEMENT DIVISION



BREVORT - TROUT LAKE TRAIL
63 MILES

M-123
4 MILES




- ORV TRAIL - for ORV's less than 50" in width-off road motorcycles and ATV's. (DNR license required)
- ORV ROUTE - for ORV's of all sizes. (DNR license required unless licensed by Secretary of State)

LEGEND

- PARKING
 - CAMPGROUND
 - GAS - FOOD
- 0 5 1
SCALE IN MILES

LOCATION



MAY 2005

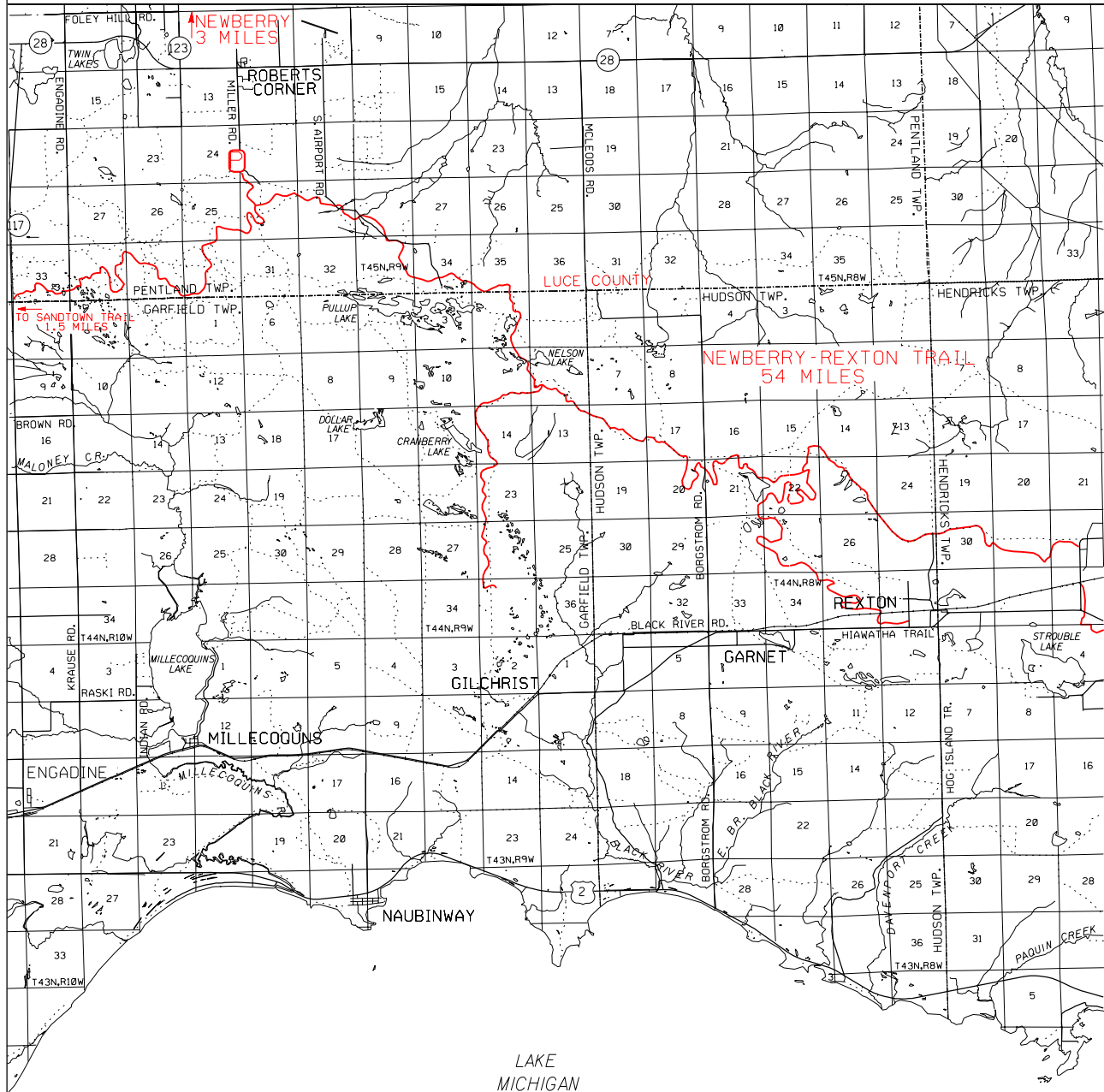
ADVISORY: Trails and Routes have two-way traffic.



DISCLAIMER: Trails shown on this map are an approximate representation of the trail system at the time of publication and may not reflect current ground conditions. **STAY ON SIGNED TRAILS ONLY!**

NEWBERRY-REXTON MOTORCYCLE TRAIL






LUCE AND MACKINAC COUNTIES

FOREST MANAGEMENT DIVISION



-  — ORV TRAIL—for ORV's less than 50" in width/off road motorcycles. (DNR license required)
-  — ORV ROUTE—for ORV's of all sizes. (DNR license required unless licensed by Secretary of State)


LEGEND

-  PARKING
 -  CAMPGROUND
 -  GAS - FOOD
-  X
-  SCALE IN MILES

LOCATION



MAY 2005



ADVISORY: Trails and Routes have two-way traffic.

DISCLAIMER: Trails shown on this map are an approximate representation of the trail system at the time of publication and may not reflect current ground conditions. **STAY ON SIGNED TRAILS ONLY!**